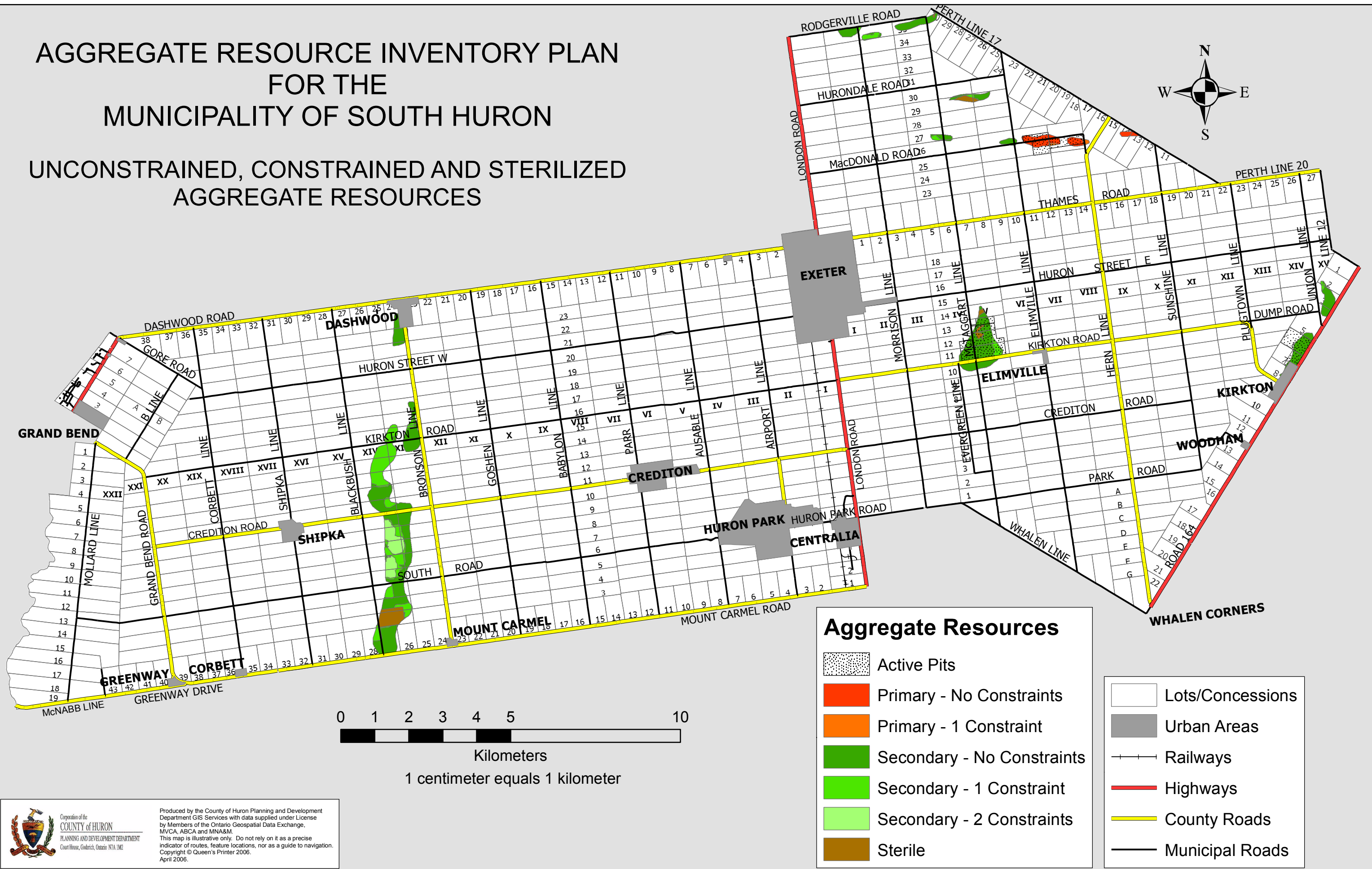









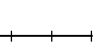





# AGGREGATE RESOURCE INVENTORY PLAN FOR THE MUNICIPALITY OF SOUTH HURON

## UNCONSTRAINED, CONSTRAINED AND STERILIZED AGGREGATE RESOURCES



### Aggregate Resources

-  Active Pits
-  Primary - No Constraints
-  Primary - 1 Constraint
-  Secondary - No Constraints
-  Secondary - 1 Constraint
-  Secondary - 2 Constraints
-  Sterile
-  Lots/Concessions
-  Urban Areas
-  Railways
-  Highways
-  County Roads
-  Municipal Roads