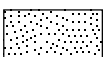









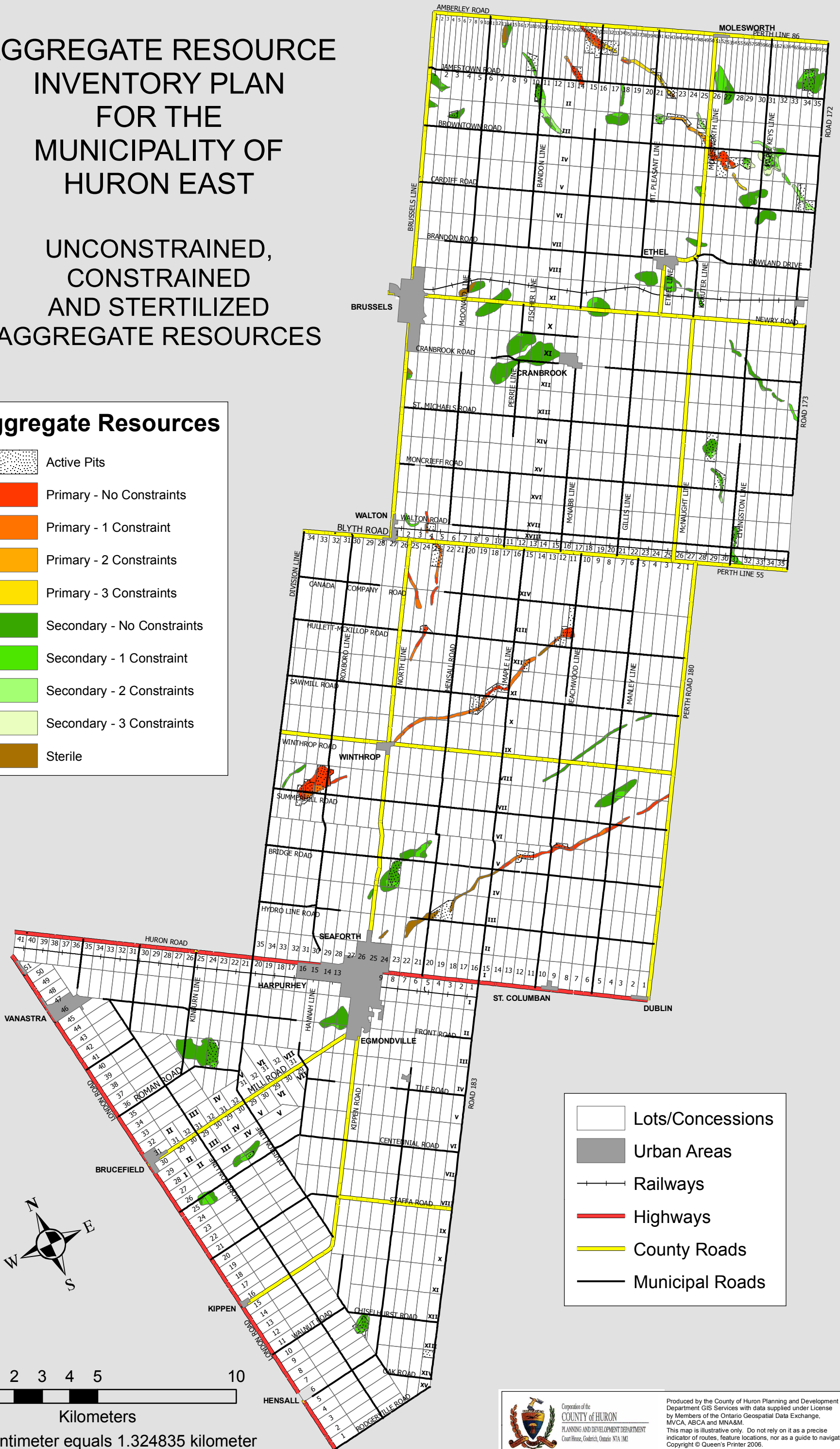




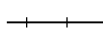



AGGREGATE RESOURCE INVENTORY PLAN FOR THE MUNICIPALITY OF HURON EAST


UNCONSTRAINED, CONSTRAINED AND STERILIZED AGGREGATE RESOURCES

Aggregate Resources

-  Active Pits
-  Primary - No Constraints
-  Primary - 1 Constraint
-  Primary - 2 Constraints
-  Primary - 3 Constraints
-  Secondary - No Constraints
-  Secondary - 1 Constraint
-  Secondary - 2 Constraints
-  Secondary - 3 Constraints
-  Sterile



-  Lots/Concessions
-  Urban Areas
-  Railways
-  Highways
-  County Roads
-  Municipal Roads



Kilometers

1 centimeter equals 1.324835 kilometer



Produced by the County of Huron Planning and Development Department GIS Services with data supplied under License by Members of the Ontario Geospatial Data Exchange, MVCA, ABCA and MNA&M. This map is illustrative only. Do not rely on it as a precise indicator of routes, feature locations, nor as a guide to navigation. Copyright © Queen's Printer 2006. April 2006.