












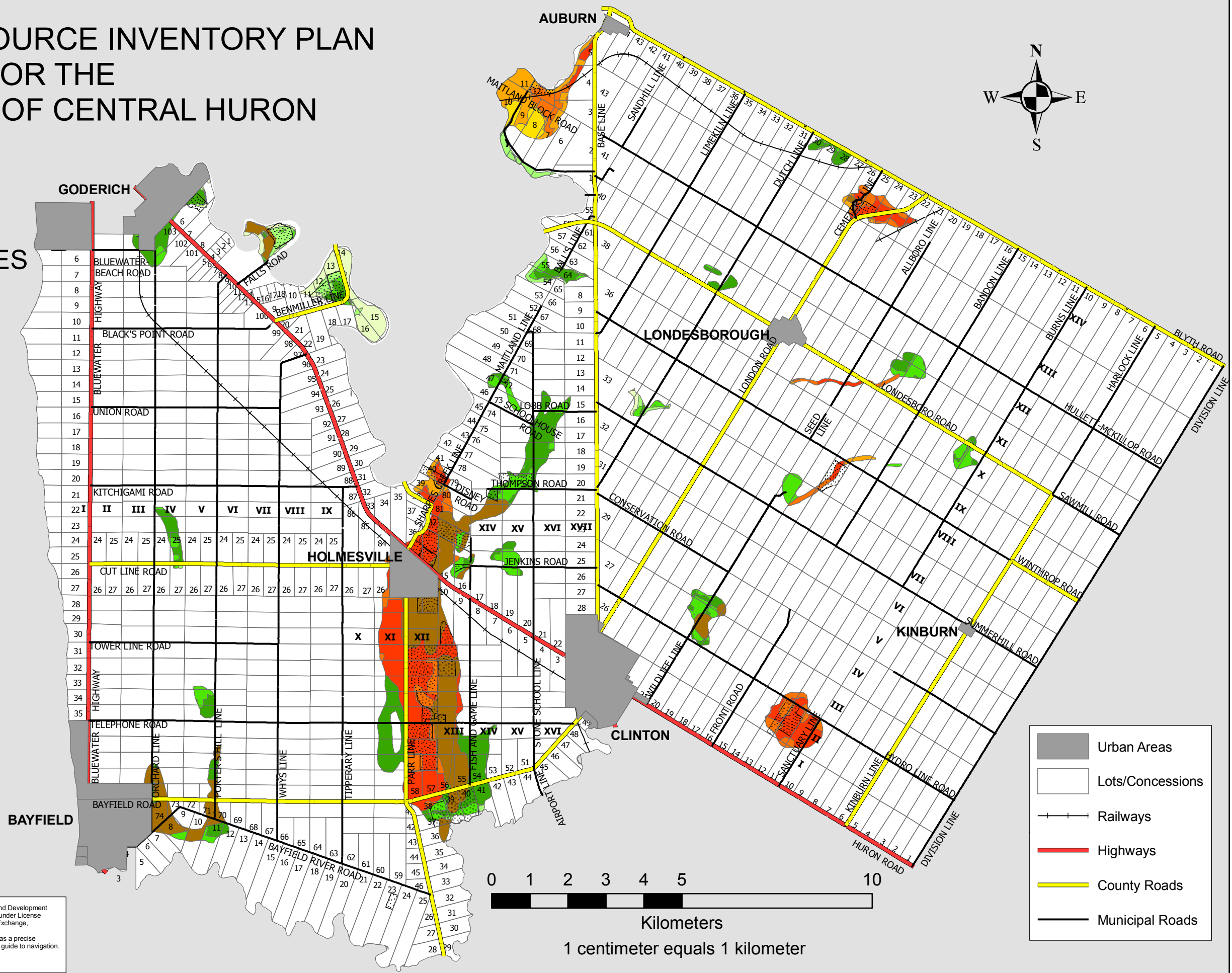
AGGREGATE RESOURCE INVENTORY PLAN FOR THE MUNICIPALITY OF CENTRAL HURON







UNCONSTRAINED, CONSTRAINED, AND STERILIZED AGGREGATE RESOURCES



Aggregate Resources

-  Active Pits
-  Primary - No Constraints
-  Primary - 1 Constraint
-  Primary - 2 Constraints
-  Primary - 3 Constraints
-  Secondary - No Constraints
-  Secondary - 1 Constraint
-  Secondary - 2 Constraints
-  Secondary - 3 Constraints
-  Sterile



-  Urban Areas
-  Lots/Concessions
-  Railways
-  Highways
-  County Roads
-  Municipal Roads