

Huron County Lots and Concessions






Produced by the County of Huron GIS Services with data supplied under License by Members of the Ontario Geospatial Data Exchange, MVCA, ABCA, SVCA, UTRCA and MNR&F. Orthoimagery flown in 2020. This map is illustrative only. Do not rely on it as a precise indicator of routes, feature locations, nor as a guide to navigation. Copyright © King's Printer 2022.

Last Modified 12/20/2022



0 5,700 11,400
Metres
1:85,000

-  Municipal/Township Boundary
-  Old Ward Boundary
-  Lot