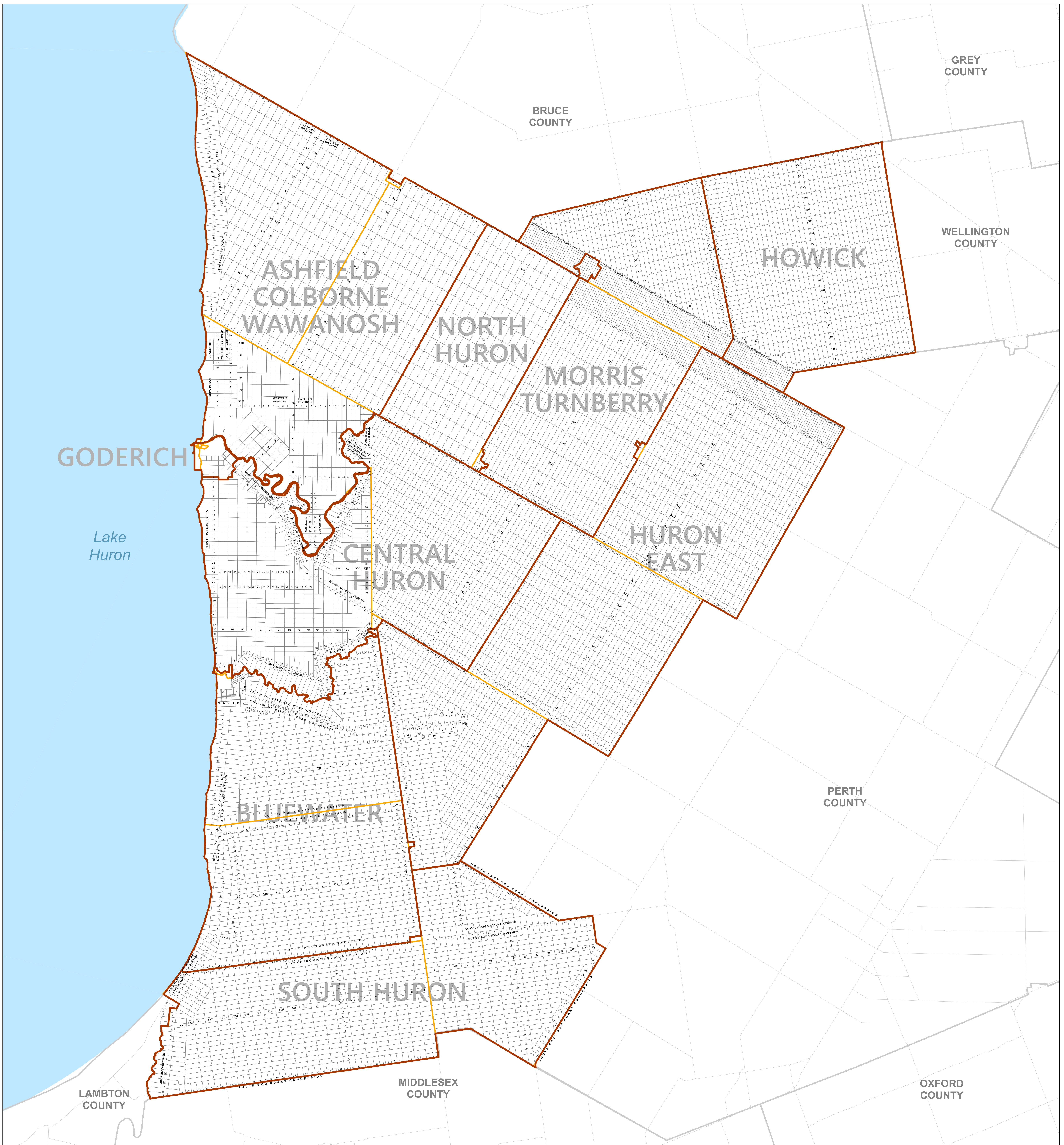
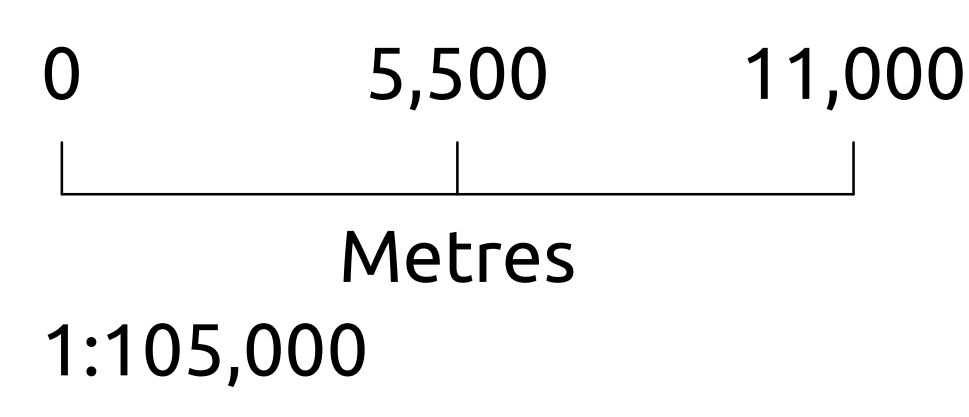





Huron County Lots and Concessions



Produced by the County of Huron GIS Services with data supplied under License by Members of the Ontario Geospatial Data Exchange, MVCA, ABCA, SVCA, UTRCA and MNR&F. Orthoimagery flown in 2020. This map is illustrative only. Do not rely on it as a precise indicator of routes, feature locations, nor as a guide to navigation. Copyright © King's Printer 2022.

Last Modified 12/20/2022



-  Municipal/Township Boundary
-  Old Ward Boundary
-  Lot