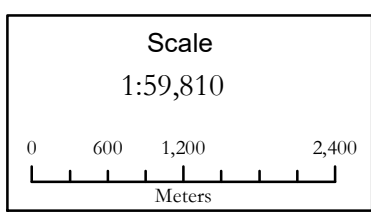
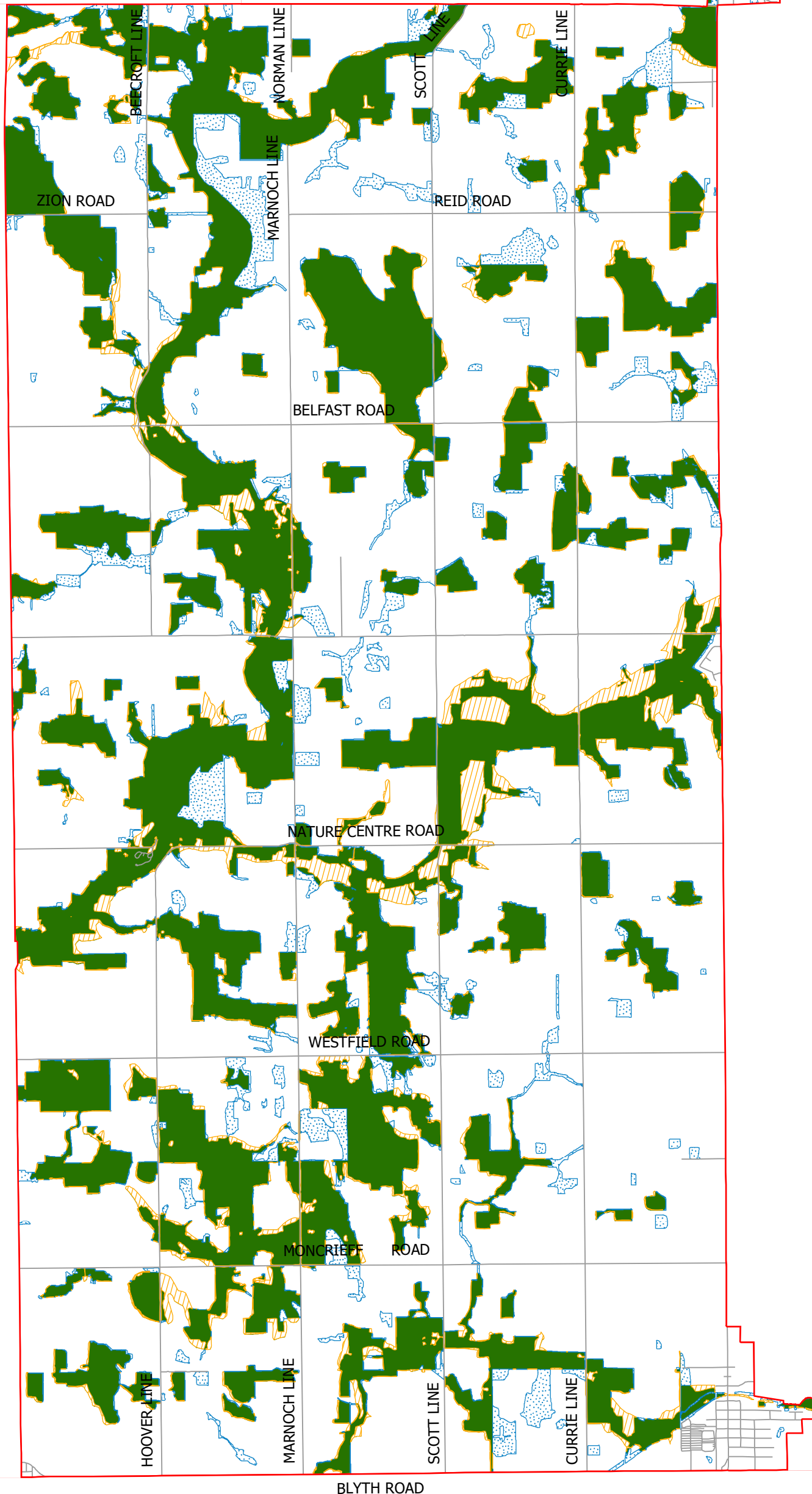
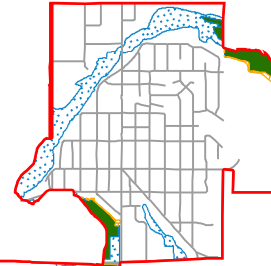




# Natural Environment Update for Huron County Technical Mapping Township of North Huron Comparison to Official Plan Natural Environment Designations

Please note that the Technical Mapping is one piece of background information considered at the time of assessing Natural Environment designations during an Official Plan Five Year Review and/or zoning update.



**Legend**

- Roads
- Natural Environment Designations in current Local Official Plans supported by NHP Technical Document
- Natural Environment Designations not supported by NHP Technical Document
- Natural Environment features supported by NHP Technical Document (not currently designated)

Produced by the County of Huron Planning and Development Department GIS Services with data supplied under License by Members of the Ontario Geospatial Data Exchange, MVCA, ABCA, SVCA, UTRCA and MNR&F. Orthoimagery flown in 2015.  
This map is illustrative only. Do not rely on it as a precise indicator of routes, feature locations, nor as a guide to navigation.  
Copyright © Queen's Printer 2016.  
12/16/2019