



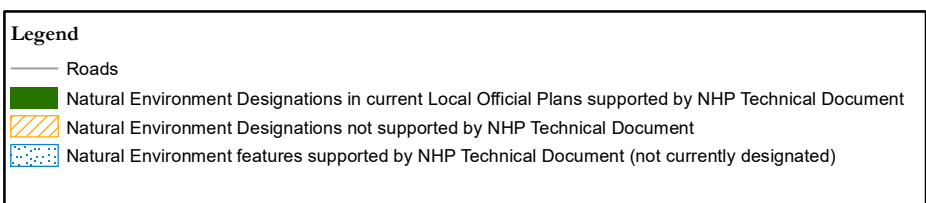


Natural Environment Update for Huron County Technical Mapping

Township of Ashfield - Colborne - Wawanosh

Comparison to Official Plan Natural Environment Designations



Please note that the Technical Mapping is one piece of background information considered at the time of assessing Natural Environment designations during an Official Plan Five Year Review and/or zoning update.

Produced by the County of Huron Planning and Development Department GIS Services with data supplied under License by Members of the Ontario Geospatial Data Exchange, MVCA, ABCA, SVCA, UTRCA and MNR&F. Orthoimagery flown in 2015.
This map is illustrative only. Do not rely on it as a precise indicator of routes, feature locations, nor as a guide to navigation.
Copyright © Queen's Printer 2016.
12/16/2019